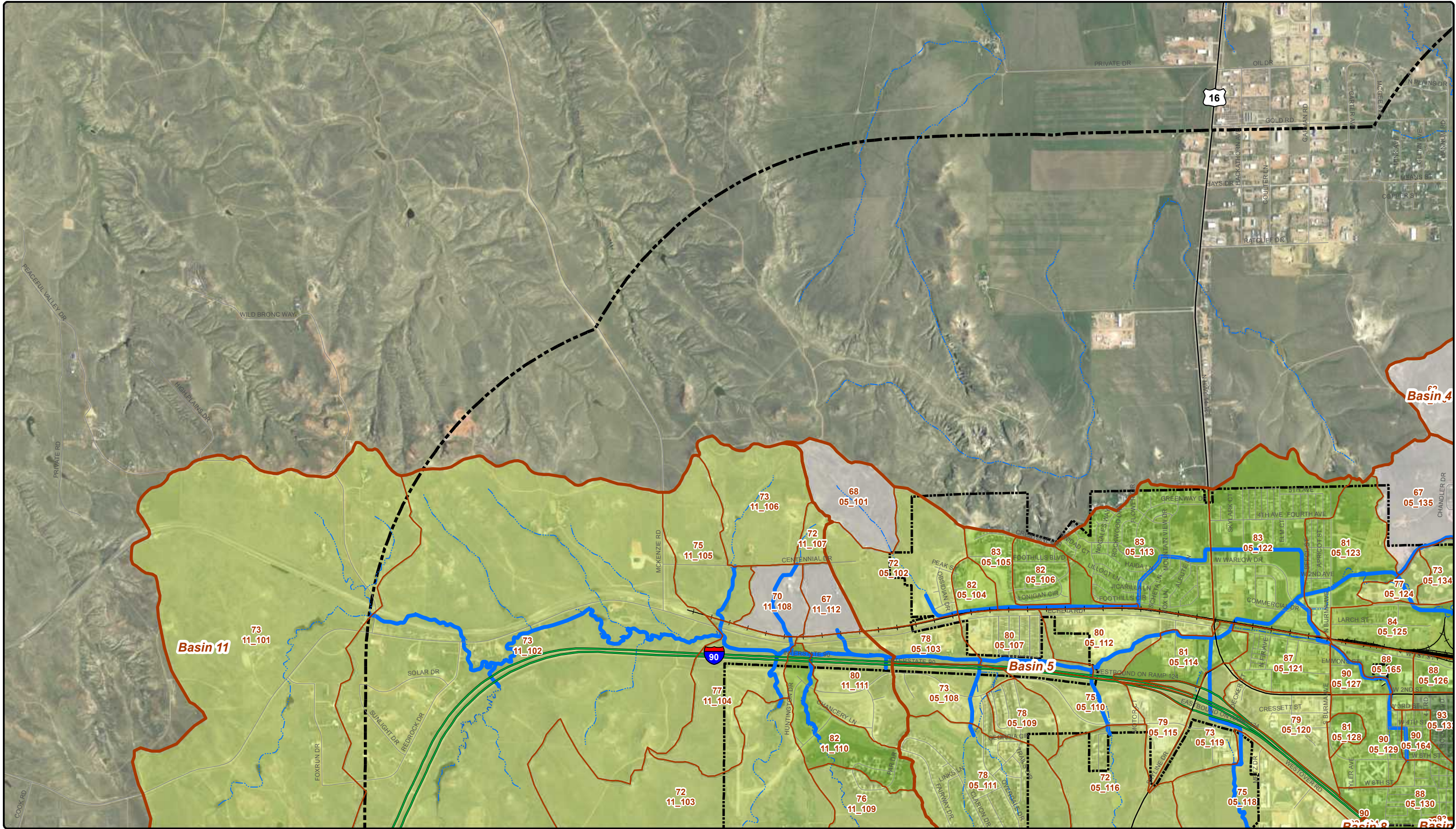


1:\Projects\2224\173\_Gillette\_Stormwater\516\_00\T.O.\_045\_015\_Maps\Figures 201008\Fig5-04\_Existing Curve Numbers 1-6.mxd 8/19/2011



CITY OF GILLETTE 201 E. 5TH STREET  
GILLETTE, WY 82717 (307) 686-5364

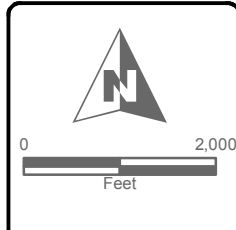
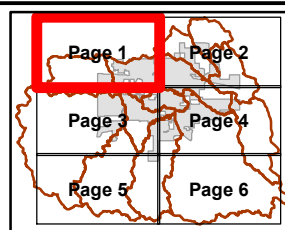


- Study Reaches
- Open Channel
- Major Basin
- Subbasin
- City Limits
- Study Area
- Interstate
- State or US Highway
- Streets
- Railroad

- Curve Numbers**
- 60 - 70
  - 71 - 80
  - 81 - 90
  - 91 - 100

- 69 Sub-basin Curve Number
- 07\_107 Sub-basin ID


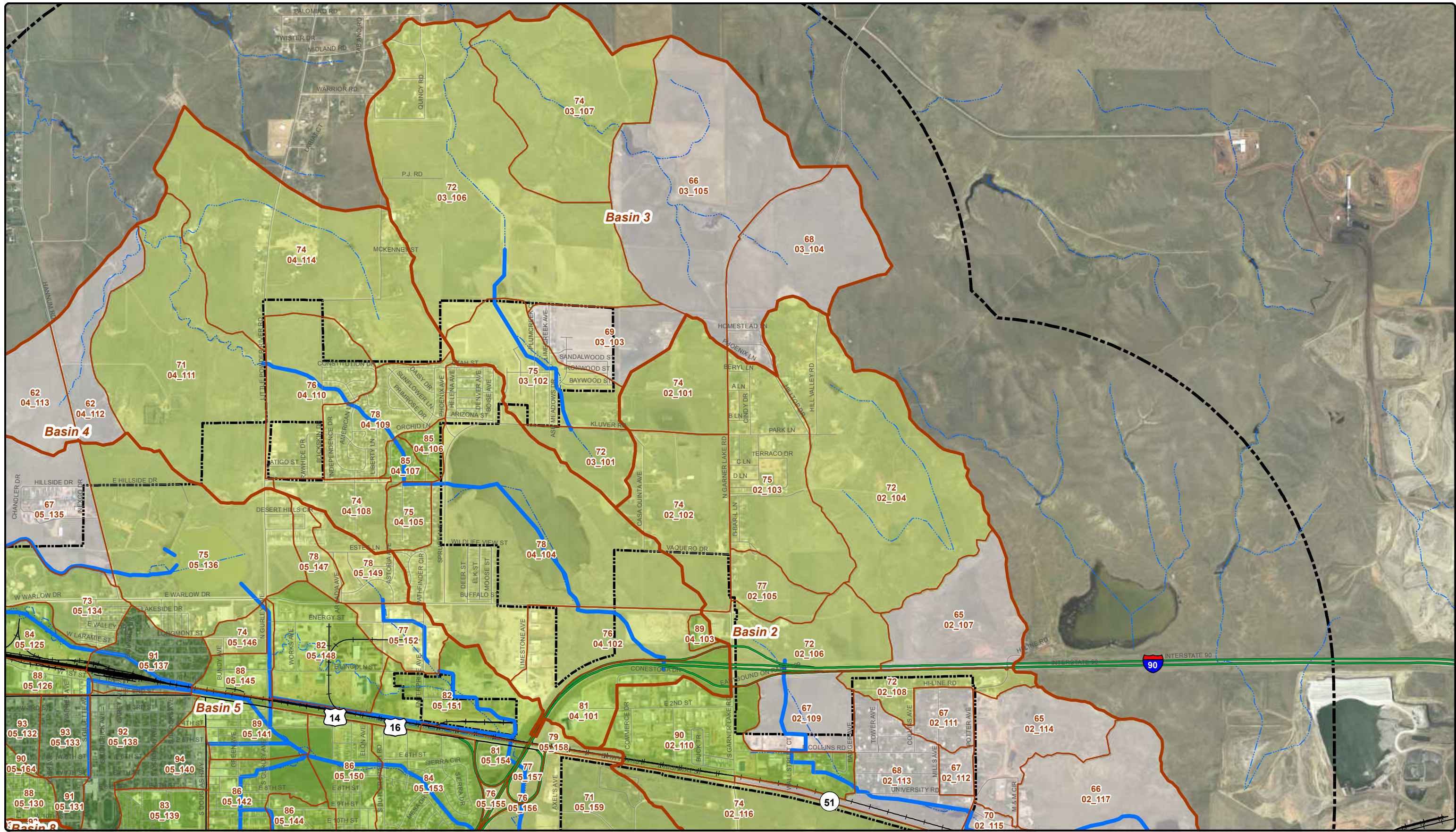
THE INFORMATION ON THIS DRAWING WAS OBTAINED FROM RECORD AND DESIGN DRAWINGS. THE CITY OF GILLETTE MAKES NO GUARANTEE REGARDING THE ACCURACY OF THIS DRAWING OR THE INFORMATION CONTAINED THEREIN.



Existing Condition Curve Numbers  
Page 1 of 6  
Gillette Stormwater Master Plan 3.4



T:\Projects\2224\173\_Gillette\_Stormwater\5k\_00\T.O\_04\_05\T.O\_05\_Maps\Figures 201008\Fig-04 Existing Curve Numbers 1-6.mxd 8/19/2011



CITY OF GILLETTE 201 E. 5TH STREET  
GILLETTE, WY 82717 (307) 686-5564

URS

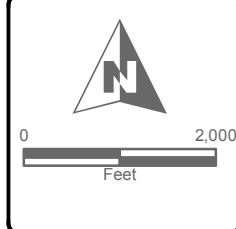
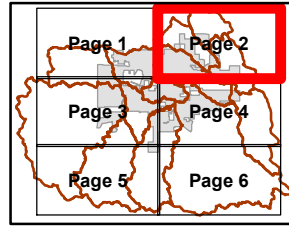
- Study Reaches
- Open Channel
- Major Basin
- Subbasin
- City Limits
- Study Area
- Interstate
- State or US Highway
- Streets
- Railroad

Curve Numbers

60 - 70
71 - 80
81 - 90
91 - 100

69 Sub-basin Curve Number  
07\_107 Sub-basin ID

THE INFORMATION ON THIS DRAWING WAS OBTAINED FROM RECORD AND DESIGN DRAWINGS. THE CITY OF GILLETTE MAKES NO GUARANTEE REGARDING THE ACCURACY OF THIS DRAWING OR THE INFORMATION CONTAINED THEREIN.



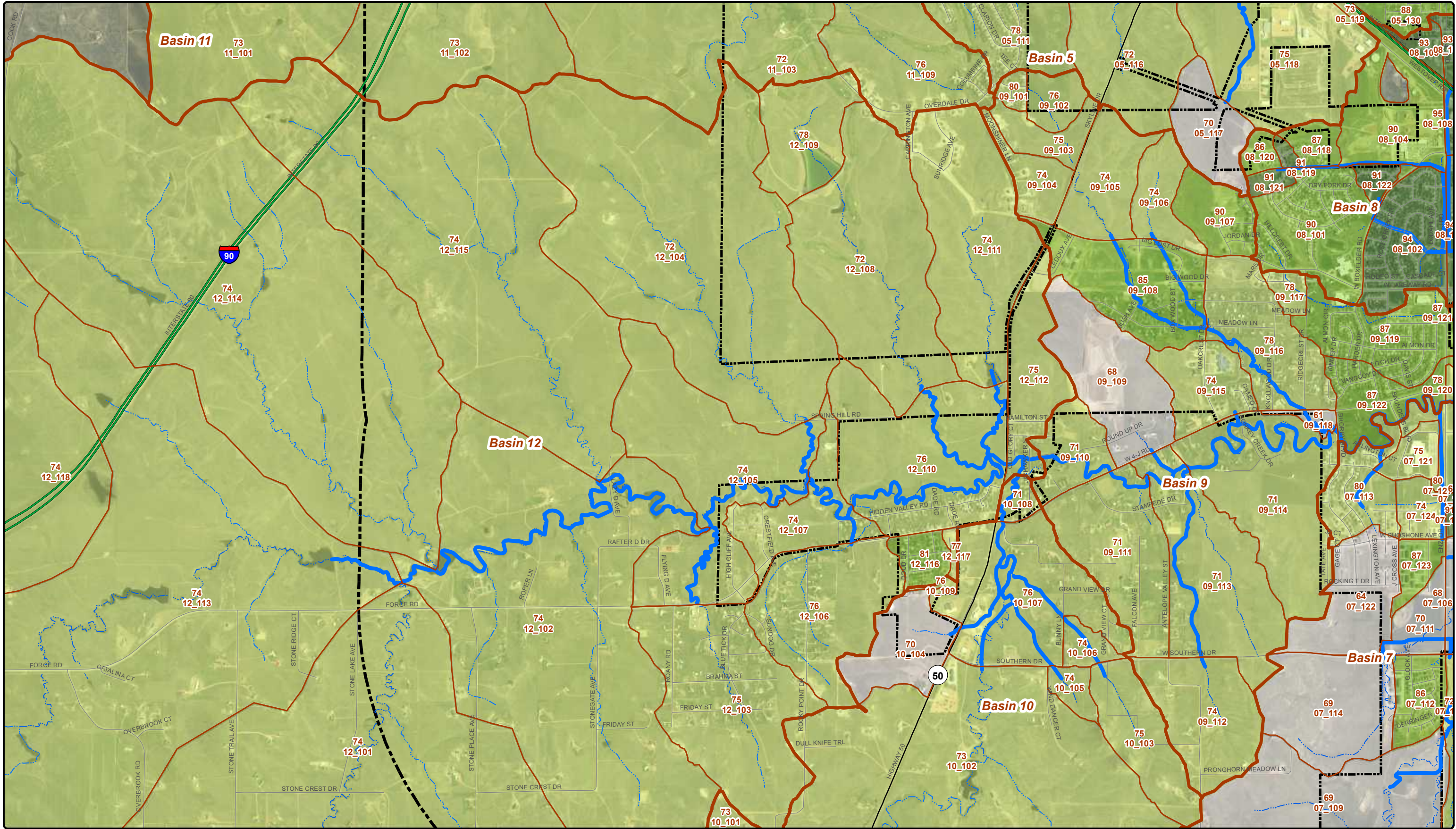
Existing Condition Curve Numbers  
Page 2 of 6

Gillette Stormwater  
Master Plan

3.4



T:\Projects\2224\173\_Gillette\_Stormwater\Sub\_00\T.O\_CD\_05\_Maps\Figures 2010\08\_Fig-04\_Existing Curve Numbers 1:6.mxd 8/19/2011



CITY OF GILLETTE 201 E. 5TH STREET  
GILLETTE, WY 82717 (307) 686-5364

**URS**

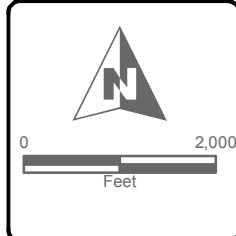
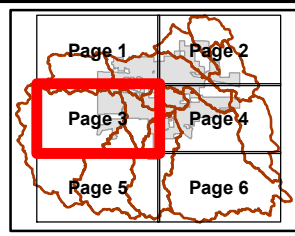
- Study Reaches
- Open Channel
- Basin 8
- 08\_101
- City Limits
- Study Area

- Interstate
- State or US Highway
- Streets
- Railroad

- Curve Numbers**
- 60 - 70
  - 71 - 80
  - 81 - 90
  - 91 - 100

- 69 Sub-basin Curve Number
- 07\_107 Sub-basin ID

THE INFORMATION ON THIS DRAWING WAS OBTAINED FROM RECORD AND DESIGN DRAWINGS. THE CITY OF GILLETTE MAKES NO GUARANTEE REGARDING THE ACCURACY OF THIS DRAWING OR THE INFORMATION CONTAINED THEREIN.



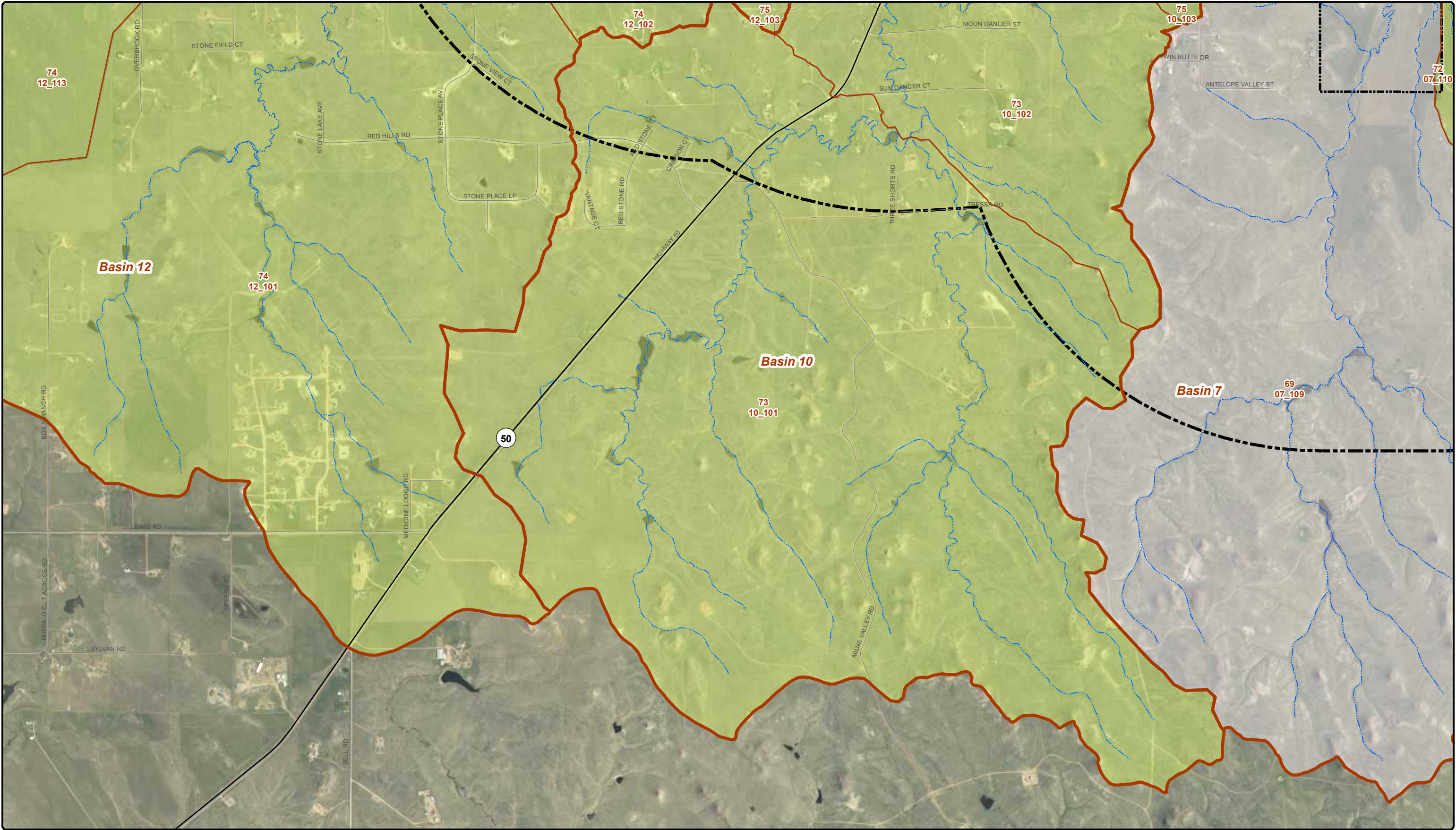
Existing Condition Curve Numbers  
Page 3 of 6  
Gillette Stormwater Master Plan 3.4







T:\Projects\2224\173\_Gillette\_Stormwater\5k\_00\T.O.\_040\_045\T.O.\_045\_Maps\Figures 2010\08\Fig-04\_Existing Curve Numbers 1-6.mxd 8/19/2011



CITY OF GILLETTE 201 E. 5TH STREET  
GILLETTE, WY 82717 (307) 686-5364

**URS**

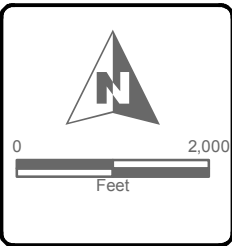
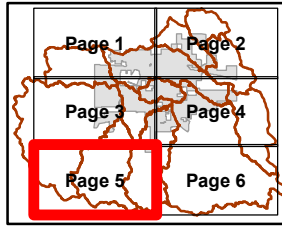
- Study Reaches
- Open Channel
- Major Basin
- Subbasin
- City Limits
- Study Area

- Interstate
- State or US Highway
- Streets
- Railroad

- Curve Numbers**
- 60 - 70
  - 71 - 80
  - 81 - 90
  - 91 - 100

- 69 Sub-basin Curve Number
- 07\_107 Sub-basin ID

THE INFORMATION ON THIS DRAWING WAS OBTAINED FROM RECORD AND DESIGN DRAWINGS. THE CITY OF GILLETTE MAKES NO GUARANTEE REGARDING THE ACCURACY OF THIS DRAWING OR THE INFORMATION CONTAINED THEREIN.



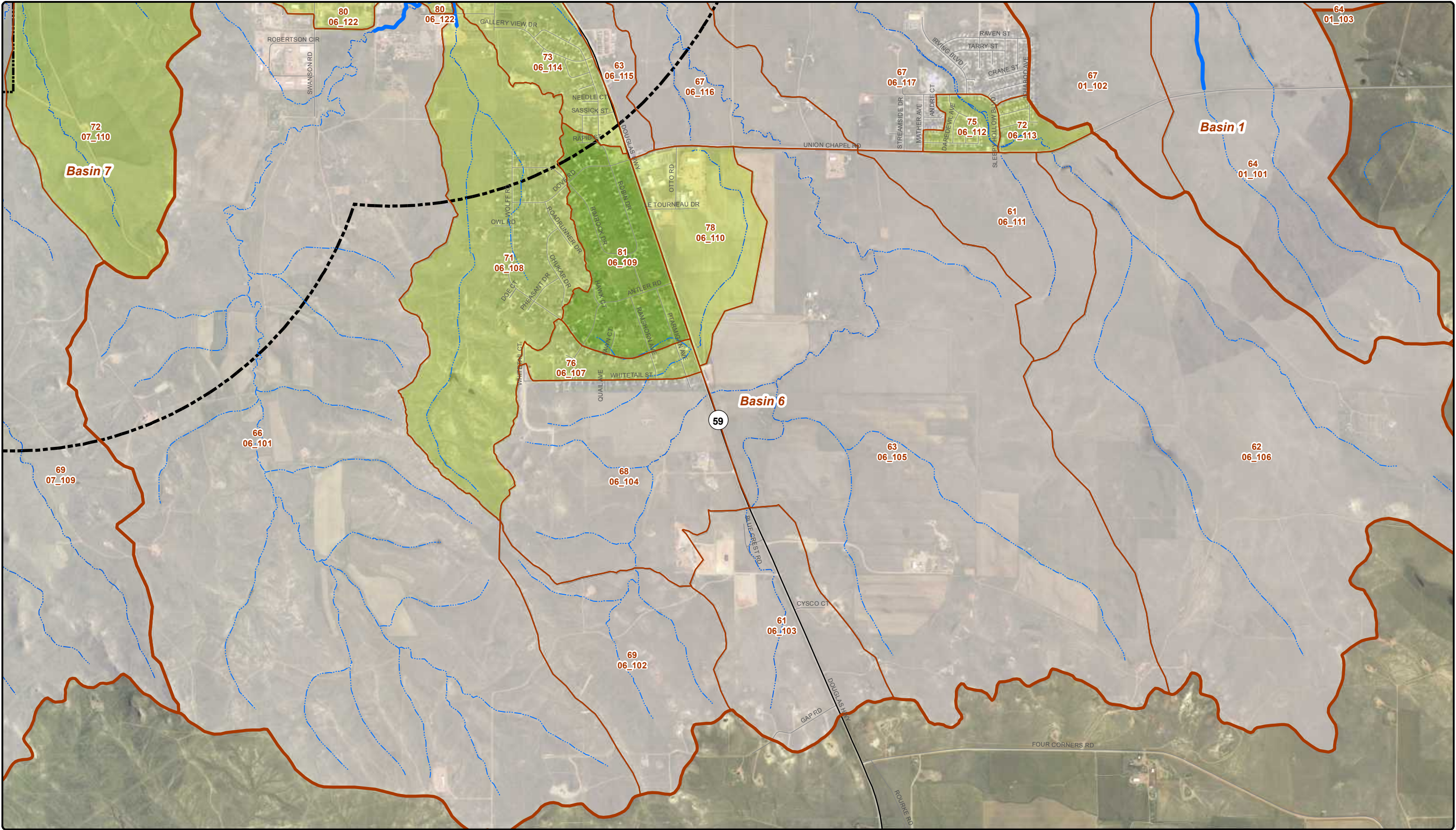
Existing Condition Curve Numbers  
Page 5 of 6

Gillette Stormwater  
Master Plan

3.4



T:\Projects\2224\173\_Gillette\_Stormwater\516\_00\T.O.\_040\_015\T.O.\_015\_Maps\Figures 201008\Fig05-04 Existing Curve Numbers 1-6.mxd 8/19/2011



CITY OF GILLETTE 201 E. 5TH STREET  
GILLETTE, WY 82717 (307) 686-5364

**URS**

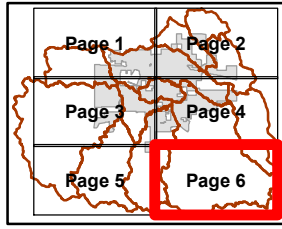
- Study Reaches
- Open Channel
- Basin 8
- 08\_101
- City Limits
- Study Area
- Interstate
- State or US Highway
- Streets
- Railroad

**Curve Numbers**

- 60 - 70
- 71 - 80
- 81 - 90
- 91 - 100

69 Sub-basin Curve Number  
07\_107 Sub-basin ID

THE INFORMATION ON THIS DRAWING WAS OBTAINED FROM RECORD AND DESIGN DRAWINGS. THE CITY OF GILLETTE MAKES NO GUARANTEE REGARDING THE ACCURACY OF THIS DRAWING OR THE INFORMATION CONTAINED THEREIN.



Existing Condition Curve Numbers  
Page 6 of 6

Gillette Stormwater  
Master Plan

3.4